











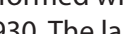
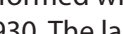


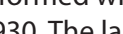


# GREAT SMOKY MOUNTAINS NATIONAL PARK



## CALDERWOOD LAKE

Calderwood Lake was formed with the construction of Calderwood Dam in 1930. The lake covers 570 acres along an 8 mile stretch of the Little Tennessee River.

-  US Hwy.
-  NC Hwy.
-  Trail
-  Waterfalls
-  Camping
-  .5 MILE
-  Back Road Paved
-  Gravel Road
-  Gate
-  Power Lines
-  Boat Ramp/Launch
-  Parking
-  2600'
-  2200'
-  1836'
-  1842'
-  Mtn. Summit/Elev.

UNICOI MOUNTAINS

**TAIL OF THE DRAGON 129**

**CHEROHALA SKYWAY**

**28**

**RIDE ME IF YOU DARE**

**MILE HIGH LEGEND - MOONSHINER**

© Ronald E. Johnson  
2012-2015

JOYCE KILMER - SLICKROCK WILDERNESS AREA

CHEOAH DAM (FUGITIVE DAM)

Tapoco  
Cheoah River